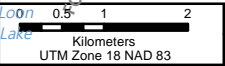




DUST SUPPRESSION AREA #1 (DS-1) FRONTENAC K&P TRAIL ANNUAL MAINTENANCE REQUEST FOR QUOTATION

Legend

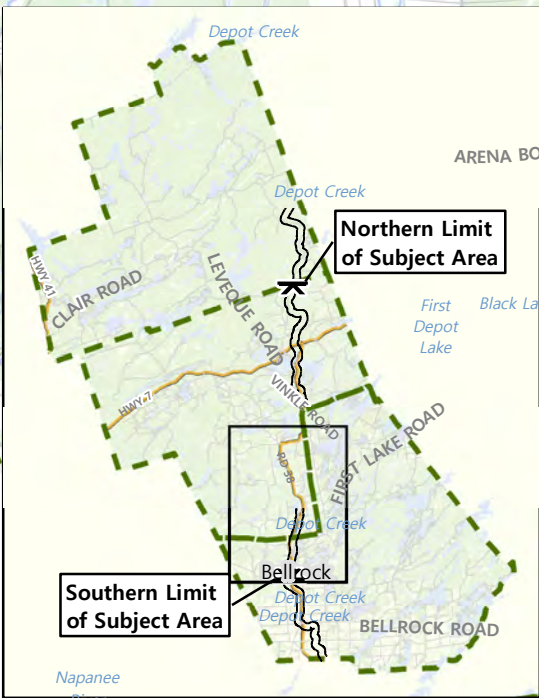
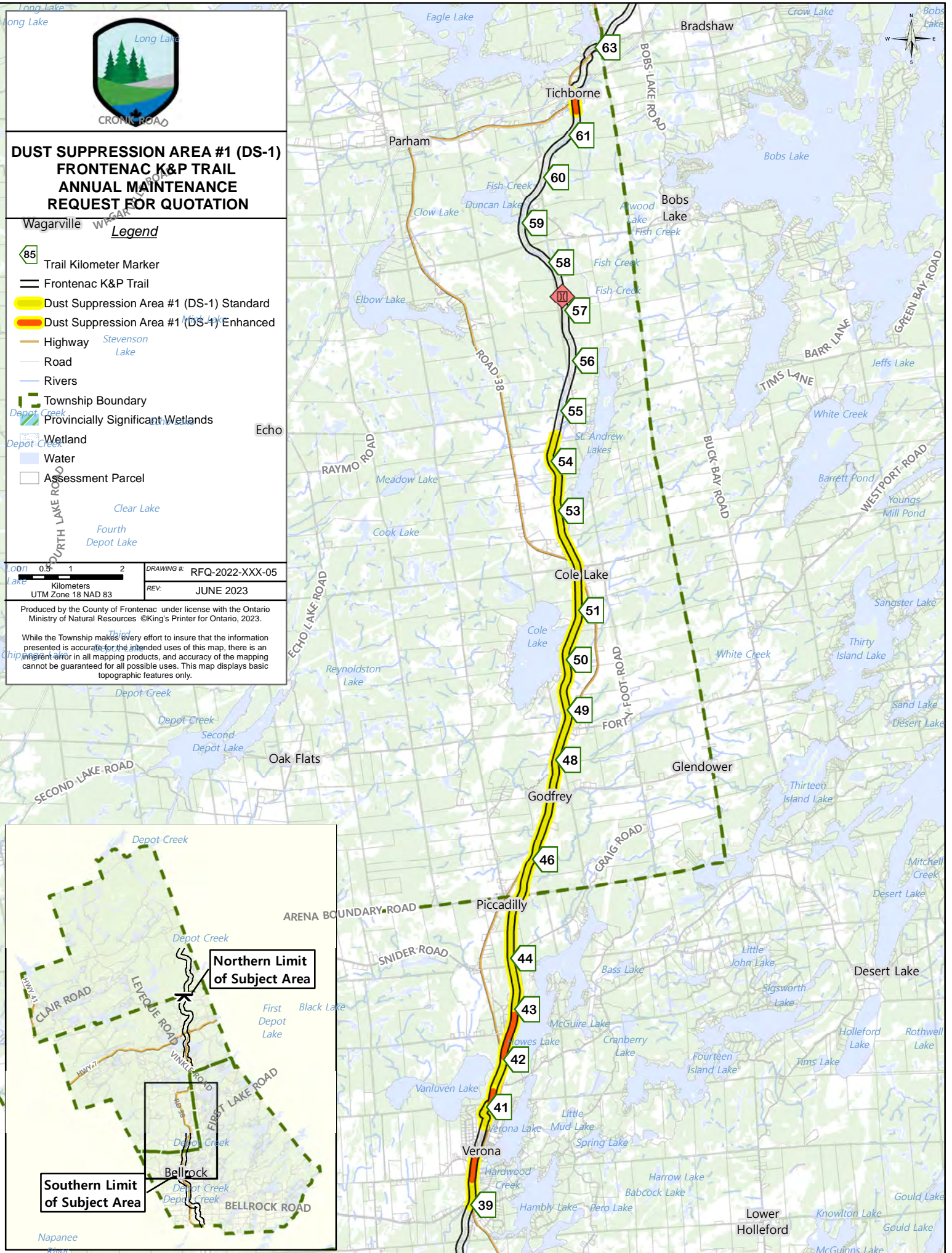
- 85 Trail Kilometer Marker
- Frontenac K&P Trail
- Dust Suppression Area #1 (DS-1) Standard
- Dust Suppression Area #1 (DS-1) Enhanced
- Highway
- Road
- Rivers
- Township Boundary
- Provincially Significant Wetlands
- Wetland
- Water
- Assessment Parcel



DRAWING #: RFQ-2022-XXX-05
REV: JUNE 2023

Produced by the County of Frontenac under license with the Ontario Ministry of Natural Resources ©King's Printer for Ontario, 2023.

While the Township makes every effort to insure that the information presented is accurate for the intended uses of this map, there is an inherent error in all mapping products, and accuracy of the mapping cannot be guaranteed for all possible uses. This map displays basic topographic features only.



2022-XXX-05