





FRONTENAC

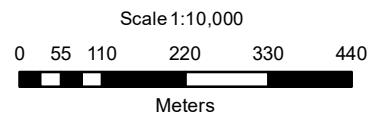
Sunbury Subdivision
3863 BATTERSEA ROAD

Legend

-  Subject Property
-  Parcel Fabric
-  Provincially Significant Wetlands
-  Wetland

Produced by the County Frontenac under license with the Ontario Ministry of Natural Resources © Queen's Printer for Ontario, 2022.

While the County makes every effort to insure that the information presented is accurate for the intended uses of this map, there is an inherent error in all mapping products, and accuracy of the mapping cannot be guaranteed for all possible uses. This map displays basic topographic features only.



UTM Projection NAD 83

Date: 2022-10-20